



# Pine Log State Forest










## Trailwalker Trails



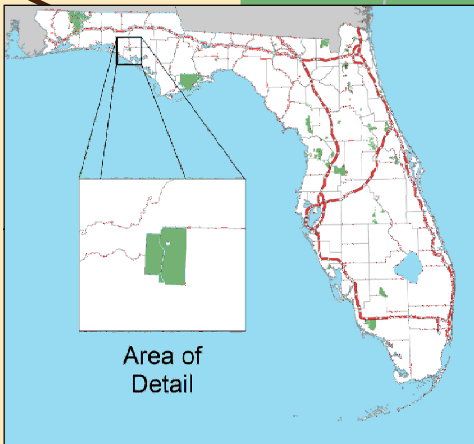
WASHINGTON BAY



### Legend

-  Trailhead
-  Restrooms
-  Campground
-  Faye L. Dutch Trail ~6 M.
-  Crooked Creek Trail ~4.5-9.7 M.
-  Campground Trail ~1.6 M.
-  Service Roads
-  Streams
-  State Forest

Map Date: 07/2013, sd



### DISCLAIMER

This map is the product of the Florida Forest Service. No warranties are provided for data therein, its use, or its interpretation.

